



546A LAKE LUCIEN



PRECINCT 512

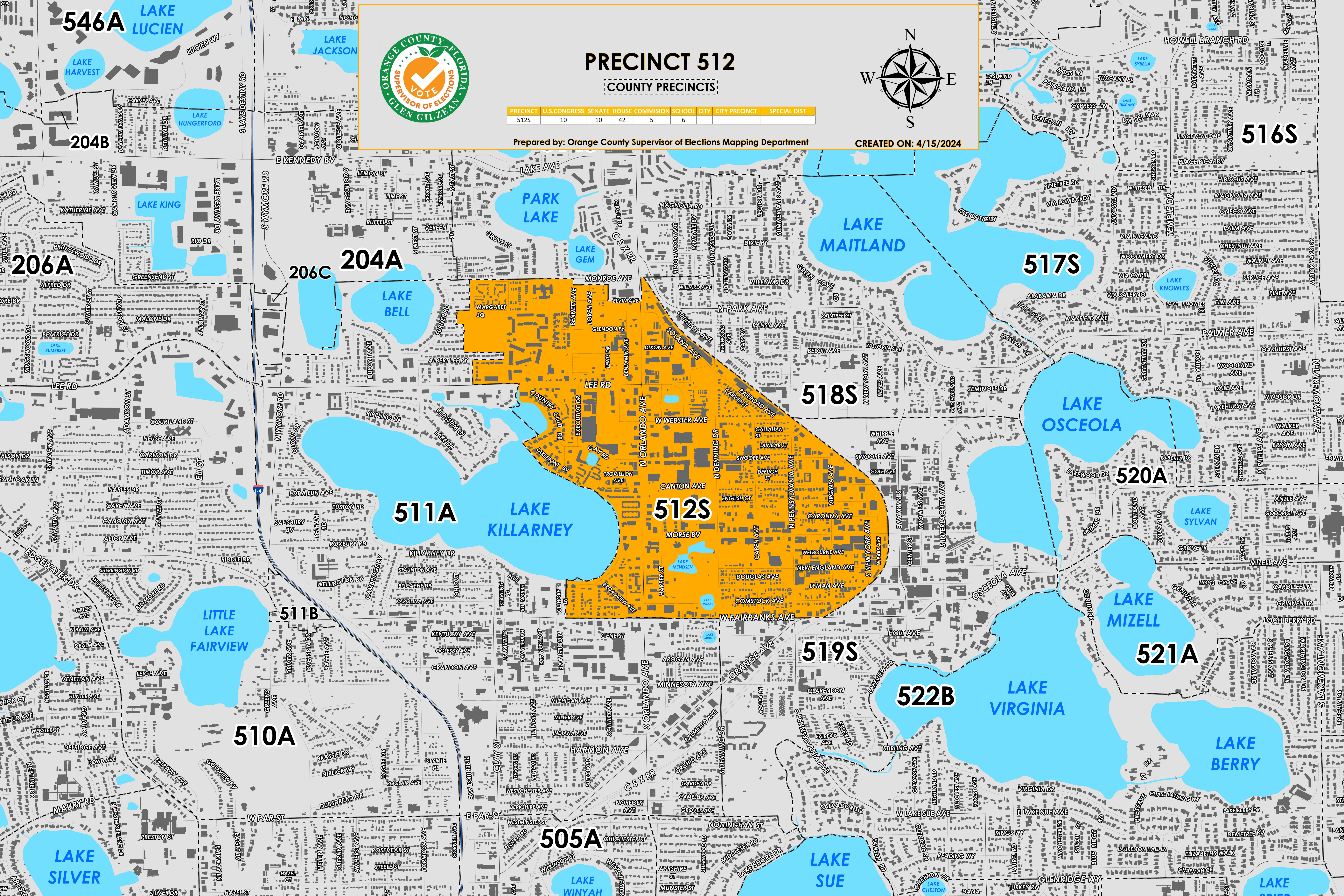
COUNTY PRECINCTS



PRECINCT	U.S. CONGRESS	SENATE	HOUSE	COMMISSION	SCHOOL	CITY	CITY PRECINCT	SPECIAL DIST
512S	10	10	42	5	6			

Prepared by: Orange County Supervisor of Elections Mapping Department

CREATED ON: 4/15/2024



204B

206A

206C

204A

517S

516S

518S

511A

512S

520A

511B

510A

519S

522B

521A

505A

Precinct 512 (2024) northern boundary follows a combination of an area southwest of Alpine Drive, Elvin Avenue, then continues along Monroe Avenue. The western boundary follows a combination parallel west of Margaret Square, the eastern shoreline of Lake Killarney then parallel east of Kilshore Lane. The southern boundary follows West Fairbanks Avenue. The eastern boundary follows a combination parallel west of South Park Avenue, parallel east of Railroad Avenue and Solana Avenue then extends east of North Park Avenue.

Precinct 512S is with district assignments of U.S. Congress 10, State Senate 10, State House 42, County Commission 5, and School Board 6.

For more detailed views of other county and municipal precincts, [visit the District and Precinct Maps page](#). For more information about precinct boundaries, contact the [Orange County Supervisor of Elections office](#)

This map was produced by the Orange County Supervisor of Elections Mapping Department. Additional voter information can be found [on our website](#).