


338B

322S




# PRECINCT 343

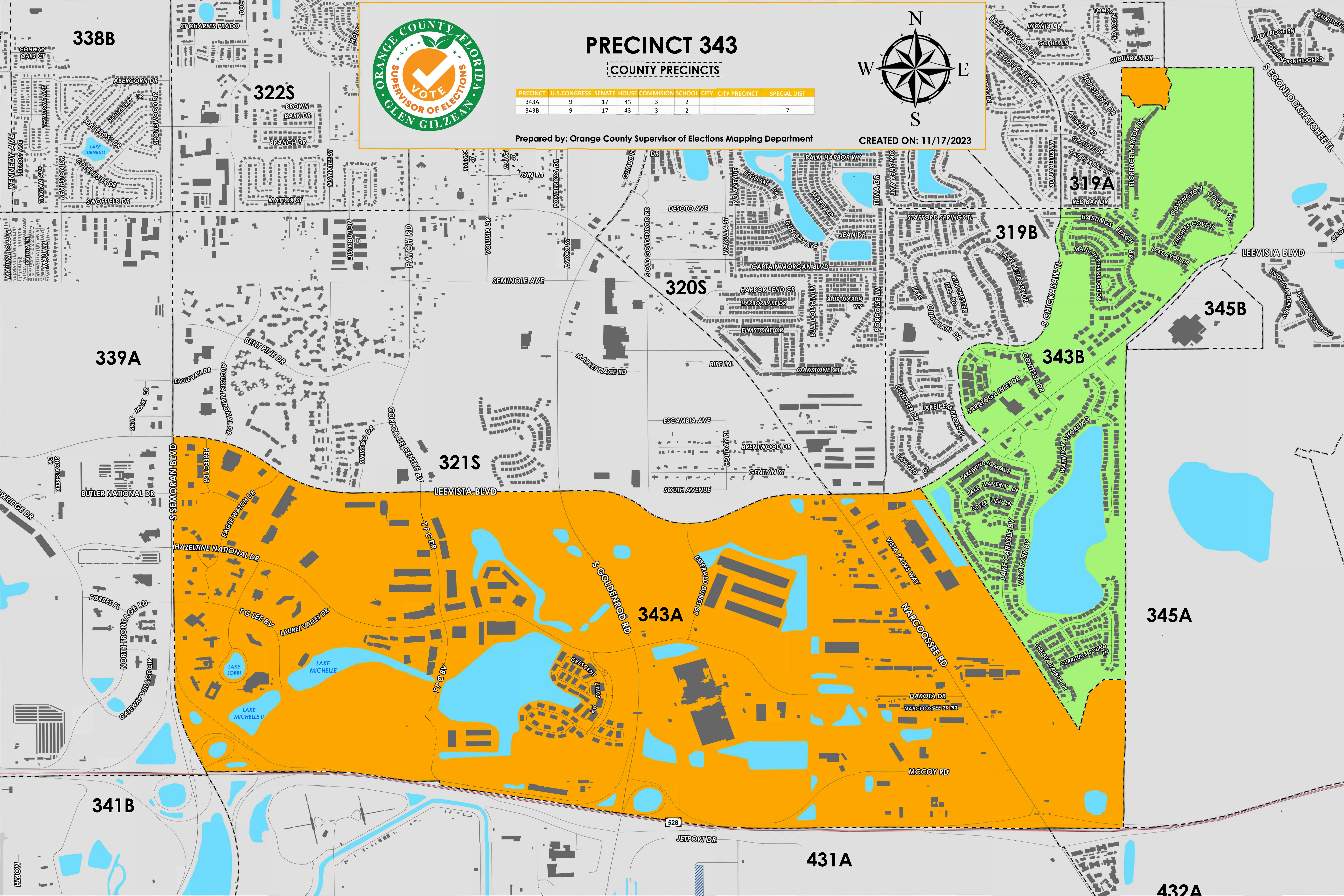
COUNTY PRECINCTS

PRECINCT	U.S. CONGRESS	SENATE	HOUSE	COMMISSION	SCHOOL	CITY	CITY PRECINCT	SPECIAL DIST
343A	9	17	43	3	2			
343B	9	17	43	3	2			7

Prepared by: Orange County Supervisor of Elections Mapping Department



CREATED ON: 11/17/2023



339A

320S

319B

343B

345B

321S

343A

345A

341B

431A

432A

Precinct 343 (2024) northern boundary follows a road combination south of Suburban Drive, parallel north of Hastings Beach Boulevard then extends along Vista Park Boulevard then continues onto Lee Vista Boulevard. The western boundary follows along Jeff Fuqua Boulevard North. The southern boundary follows along State Road 528. The eastern boundary follows parallel east of Vista Park Boulevard and Warwick Shore Crossing and extends onto Lee Vista Boulevard continuing northeast of Covington Cove Way.

Precinct 343A is with district assignments of U.S. Congress 9, State Senate 17, State House 43, County Commission 3, and School Board 2.

Precinct 343B is with district assignments of U.S. Congress 9, State Senate 17, State House 43, County Commission 3, School Board 2 and Special District 7.

For more detailed views of other county and municipal precincts, [visit the District and Precinct Maps page](#). For more information about precinct boundaries, contact the [Orange County Supervisor of Elections office](#)

This map was produced by the Orange County Supervisor of Elections Mapping Department. Additional voter information can be found [on our website](#).