



LAKE APOPKA



PRECINCT 105

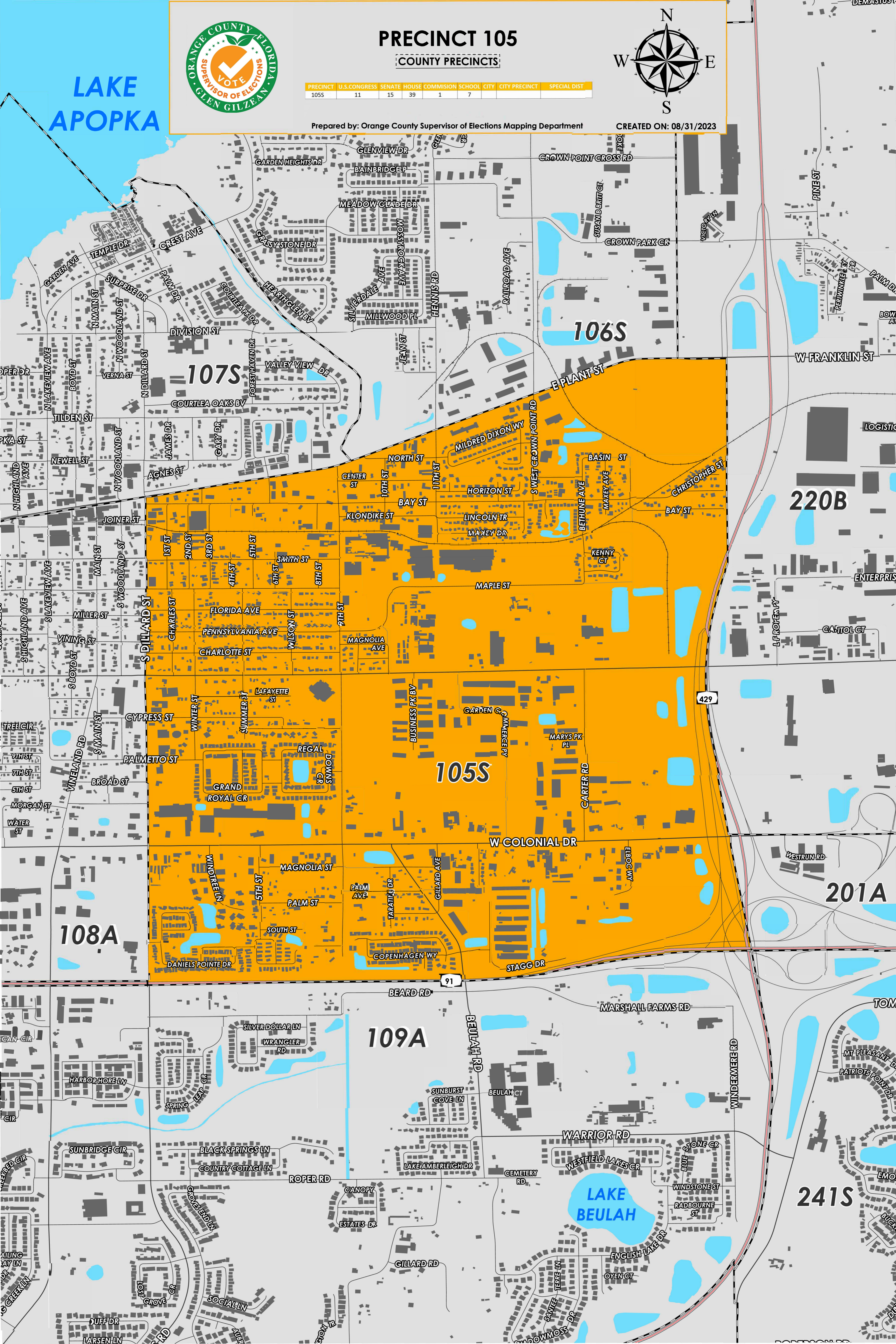
COUNTY PRECINCTS

PRECINCT	U.S. CONGRESS	SENATE	HOUSE COMMISSION	SCHOOL CITY	CITY PRECINCT	SPECIAL DIST
105S	11	15	39	1	7	



Prepared by: Orange County Supervisor of Elections Mapping Department

CREATED ON: 08/31/2023



107S

106S

105S

108A

109A

201A

241S

220B

LAKE BEULAH

429

91

Precinct 105 (2024) northern boundary follows along East Plant Street (State Road 438). The western boundary follows South Dillard Street and extends to Daniels Road. The southern boundary follows along the Florida Turnpike. The eastern boundary follows State Road 429.

Precinct 105 contains a sub precinct of:

105S is with district assignments of U.S. Congress 11, State Senate 15, State House 39, County Commission 1, and School Board 7.

For more detailed views of other county and municipal precincts, [visit the District and Precinct Maps page](#). For more information about precinct boundaries, contact the [Orange County Supervisor of Elections office](#)

This map was produced by the Orange County Supervisor of Elections Mapping Department. Additional voter information can be found [on our website](#).